

The Catskill Canister

The Catskill 3500 Club — Steward of the Catskills

January—March 2016

www.catskill-3500-club.org

Volume 49 Number 1

Trail Mix:

News & Notes From The Club

Adopt-A-Highway and Trail Maintenance

Thanks to all who helped with our biannual Adopt-A-Highway and trail maintenance efforts! We had some early cold, wet weather this fall, but our members came out despite that. We also had great Club representation on other volunteer events in the Park, i.e., the Blue Hole clean-up and elsewhere. Please keep it up, our volunteer efforts help demonstrate our Club's commitment to the welfare of the Catskills!



The Adopt-a-Highway Crew

We managed a quick clean-up on 214 near Stony Clove Notch on a very cold, wet and windy day. Thanks to Tom Martone, Jeff Fritzing, Barbara Beatrice, Bobby Hladik, Laurie Hladik, Jeff Glans, Louise Perkins, John Reilly, Connie Sciutto, and Wendy Backus.

We also had a very productive, fun day on the Peekamoose-Table Trail. Thanks to Tom Martone, Doug Hamilton, Anna Martone, Don Murat, Nosa Choi, Pil Ran Heo, Suk Bong Kim, Young In Choi, Rae Hak Lim, Song Kyong Kang, Arnaldo Buzack, Yin Yin Liu and Larry Leslie.—*David Bunde, Trail Maintenance Chair*

See photos of the work and crews on pages 9 and 10 of the digital version of The Catskill Canister.

Continued on page 3...

Views from the Top

The President's Column

As the year comes to a close and we look back, our club has a lot to be proud of. With your commitment of both time and money we have accomplished a lot.

The year kicked off with our Winter Weekend at Frost Valley. Our leaders offered a variety of hikes, including all four of the winters. Forty-three hearty soles were in attendance and they succeeded in conquering their peaks while braving the elements.

During the year, we offered classes in navigating with map and compass, winter hiking preparation and Wilderness First Aid. We also partnered with the HikeSafe program for which our hike leaders, fire tower volunteers, Slide Summit Stewards and the Catskill Interpreter Center distributed brochures to participants & visitors.

The volunteer opportunities were varied: There were highway pick-ups, trail and lean-to maintenance trips, and we partnered with the [NYNJ Trail Conference](#) by helping to clean up the Blue Hole. A big thank you to all our volunteers and we hope to see some new faces next year.

Thanks to your generosity we were able to make substantial donations to support the pilot program of the Summit Stewards, the ADK for Advocacy and Pro Trail Crew Work, the Catskill Fire Tower Project, and the newly opened Maurice D. Hinchey Catskill Interpretive Center.

Thank you all for your time and support. Looking forward to seeing you at our Winter Weekend at Frost Valley and another great year.

Happy hiking.

Connie Sciutto - President 

The Catskill Canister

President

Connie Sciutto

president@catskill-3500-club.org

Editor

Kevin Morgan

editor@catskill-3500-club.org

Annual Dinner Chairman

Michael E. Doehring

tigermath@aol.com

7 Cloverdale Ave. White Plains, NY 10603

(914) 761-7225

Photo Editor

Katie Anello

photosubmissions@catskill-3500-club.org

Membership

David White

members@catskill-3500-club.org

28 Mulberry St. Clinton, NY 13323

(315) 853-1070

Subscriptions/Aspirants

Mike Dwyer

aspirants@catskill-3500-club.org

237 April Lane

Bayport, NY 11705

Outings

Bill Winterbottom

outings@catskill-3500-club.org

192 Laurel Drive

Shohola PA 18458

(973) 222-1077

T-Shirt Coordinator

Ira Orenstein

ksbiho@aol.com

18 Interlaken Ave

New Rochelle, NY 10801-1102

The Catskill Canister is published four times yearly by the Catskill 3500 Club, Inc. for \$10.00 a year. Articles, not previously published, of less than 1100 words on hiking, essays, or poetry, should be sent to: editor@catskill-3500-club.org

All material contained herein is copyrighted by the authors or by The Catskill Canister.


Nominal dates for receiving the Canister are:
Mar 15, Jun 15, Sep 15, and Dec 15.

Conservation Corner


A Note from our Conservation Chair, Carol White

For 50 years, the [Land and Water Conservation Fund](#) has provided vital funding for land and water conservation projects, outdoor recreation access, and the preservation of historic and other landmarks.

LWCF is paid for with non-taxpayer dollars. A small portion of revenues from offshore oil and gas drilling goes to outdoor recreation and conservation, as an offset for the depletion of resources that belong to us all. LWCF's authorizing legislation expired on Sept. 30, 2015. **Urge your Senator to sign onto [S.338](#) and [S.890](#).**

S.338 would permanently reauthorize the LWCF and S.890 would provide full, dedicated and permanent funding of \$900 million annually to the *Land and Water Conservation Fund* as authorized by Congress, and finally fulfill the promise that was made to the American people 50 years ago. **Urge your Congressperson to sign onto [H.R.1814](#)**, a companion bill to S. 338 to permanently reauthorize the *Land and Water Conservation Fund*. Please ask your Senators and Congressperson to cosponsor these bills and thank them if they have.. 

Membership Chair message

Membership dues or subscription renewals for 2016 are now due. If you have not yet climbed all the peaks, you are an aspirant and the renewal should be sent to Mike Dwyer. If you have been assigned a number, you are a member and dues should be sent to Dave White. Dues/renewals are on a calendar year basis. If you joined mid-year, a partial year renewal can get you back on track. Each quarter you will receive an email when the Canister is available (even if you elected to receive a paper copy.) The message will indicate your dues status. Additional member items are available for purchase; see the online dues form for pricing. 

The Future is Here!

Now you can renew your membership with PayPal!

New members must still [submit a written application.](#)



ADK Professional Trail Crew – Work completed in the Catskills 2015


Region 3:

Four weeks on the upper portion of the McKinley Hollow Trail finishing up work from the previous season. 38 rock steps, 211 square feet of scree along the edges of the staircase, and two rock waterbars containing 14 rocks total.

Three weeks on the Cornell-Wittenberg Trail high above Woodland Valley campground. 58 rocks steps, 43 stepping stones, 376 square feet of scree, and one rock waterbar containing 3 rocks. A 45 square foot rock turnpike was also constructed that contains over 20 rocks.

Region 4:

One week was spent on the north side of Elm Ridge installing half mile of multi-use trail.

A crew worked at Kaaterskill Falls for 18 weeks implementing a new plan to provide access to the middle pool. Over 200 rock steps measuring 8 inches x 16 inches x 4 feet and weighing over 700 lbs. were transported via a series of highlines over 1300 feet. 100 rock steps were installed and a benched trail was created to the pool by chiseling into the bedrock. The crew will be returning to finish this project in 2016. — *Wes Lampman, Adirondack Mountain Club, North Country Operations Director* (Note: Photos for this article are in the digital version of the Catskill Canister—Ed.) 

Trail Mix, continued from page 1

Annual Dinner Meeting 2016

Speaker

Our speaker for 2016's Annual Dinner meeting will be Evan Pritchard with a talk entitled: *Closer to Paradise — Viewing The High Peaks of the Catskills From an Indigenous Standpoint: Native American Lore and Story About The Catskill Mountains*

In this talk, Evan Pritchard will share with us Algonquian Indian beliefs and stories about mountains, touching specifically on the rich indigenous history of some of the high peaks that endow the Catskills with such grandeur. The Esopus Munsee were the main group that inhabited the high peaks, and saw them as places of great spiritual power, to be saved for spiritual retreat and renewal. They

Continued on page 7...

New Members

2450	Matthew Rotjan	08/30/15
2451	Rebecca Nichols	08/30/15
2452	Francis Willis Jr	08/30/15
2453	Cristina Zanfir	08/30/15
2454	Tom Martone	09/07/15
2455	Terrence McGovern	08/20/15
2456	Scott Blutstein	09/02/15
2457	Wendi Yoakum	09/05/15
2458	Aaron J. Anaya	08/02/15
2459	Yanisa Anaya	08/02/15
2460	Susan M. Hall	09/06/15
2461	Evan Colgan	09/12/15
2462	Roberta Forest	09/16/15
2463	Austin Patrone	09/16/15
2464	Michael Fagerstrom	08/03/15
2465	Charles Britt	10/04/15
2466	Domenick Demaria	10/06/15
2467	Nancy D Allen	10/12/15
2468	Sonali Pawar	10/17/15
2469	Lynn Pettipaw	10/04/15
2470	Glen Kime	10/04/15
2471	James L Henrickson	09/19/15
2472	Elizabeth Dimon	10/25/15
2473	Wesley Salis	09/05/15
2474	Blake Dignes	09/12/15
2475	Brandon Garcia	10/25/15
2476	Chris Imperial	11/01/15
2477	Peter Buttermilch	10/11/15
2478	Steve Johnson	10/31/15
2479	Linda Johnson	10/31/15
2480	Duck Bum Shin	11/15/15
2481	Lawrence Cathcart	11/14/15
2482	Matthew Cathcart	11/14/15
2483	Kimberly Cathcart	11/15/15
2484	Liam Gillespie	11/15/15
2485	Timothy F. Morgan	10/25/15

New Life Members

0245	Fred Jordan
1859	Stuart Smith
2480	Duck Bum Shin
Asp.	David Connolly
Asp.	Mark Marion

Rambles and Brambles: Hike Schedule January — March 2016

Assumed Risk: Hiking involves certain inherent risks and persons participating do so at their own risk. In cold weather hike participants should avoid cotton clothing, as it retains dampness and the resulting chill can result in hypothermia, *which can lead to death*. Instead, wear (and have available in your pack) garments of wool or fleece. Silk or polypropylene make the best base layers, as they tend to wick moisture away from the body. Hats, gloves and a headlamp must be part of the standard winter kit. Ice and snow can come early and unexpectedly to these peaks. *Each hiker must bring snowshoes and full crampons to the trailhead*; the leader may advise that these do not have to be taken on the hike, but be aware that while there may be bare ground at the trailhead, there is often very significant ice and snow as the elevation increases, which could result in those improperly prepared being sent back. Anyone not properly equipped may be refused permission to participate, at the leader's absolute discretion. *Winter in the Catskills is not to be treated lightly.*

Rating System: Please be advised that the hikes listed herein would most likely be rated more difficult by clubs who hike in non-mountainous terrains

Private Property: All Catskill 3500 Club hikes respect "No Trespassing" signs and the owners' wishes in such regards; leaders shall obtain permission to cross private property when so required.

Volunteer to Lead: If you are a member of the Club please consider becoming a hike leader. Just contact Bill Winterbottom: outings@catskill-3500-club.org; 973-222-1077 (7 p.m.-9 p.m.)], and he will arrange to add you to the low-volume private Yahoo list through which hikes are coordinated. You will be contacted via this means when hikes are needed.

Group Size: All Club hikes are limited to 12 participants including the leaders. The DEC limits group size to 12 in the Wilderness Areas. Accordingly, all Club hikes allow no more than 12 participants. If in doubt, please contact the leader.

Sat. Jan. 2 – EAGLE

Distance: 8.2 mi. Ascent 1700', Elev: 3600'

Easy pace hike, with option for Big Indian.

Registration Period: Dec. 27 - Jan. 1

Leader: Paul Swieton #1824 W729; swietp@gmail.com

Sun. Jan 3 – BLACKHEAD

Distance: 5.4 mi. Ascent: 1800', Elev: 3910'

Moderately paced trail hike.

Registration Period: Dec. 25 - Jan. 1

Leaders: Shari Aber #2224, W944; shnaber@yahoo.com

(914) 489-0654

Joe Ferri #2223, W945; newpaltz33@yahoo.com

(914) 489-1582

Sat. Jan. 9 – FIR & BIG INDIAN

Distance: 8 mi. Ascent: 2678', Elev: 3620', 3700'

Strenuous paced trail hike and bushwack.

Registration Period: by Jan. 7

Leader: Timothy Watters #268 W94;

twatters@wattersfinancial.com

Sun. Jan. 10 – SLIDE

Distance: 5.6 mi. Ascent: 1830' Elev: 4180'

Moderately paced trail hike.

Registration Period: Jan. 1 - 8

Leaders: Shari Aber #2224, W944; shnaber@yahoo.com

(914) 489-0654

Joe Ferri #2223, W945; newpaltz33@yahoo.com

(914) 489-1582

Sat. Jan. 23 – PANTHER (WW)

Distance: 6.8 mi. Ascent: 2100' Elev: 3720'

Moderately paced trail hike. Well behaved dogs welcome.

Registration Period: Jan. 11 - 22

Leader: David Bunde #2269 W925;

david@dgbdesign.com

Sat. Jan. 23 – DOUBLETOP (WW)

Distance: 5.5 mi. Ascent: 1900', Elev: 3860'

Moderately paced bushwhack. Well behaved dogs welcome.

Registration Period: July 11 - 22

Leaders: Doug Garrity #1757, W701

Suzanne Garrity #1968, W846;

garrid0@lycos.com

Sat. Jan. 23 – SLIDE (WW)

Distance: 5.6 mi. Ascent: 1830' Elev: 4180'

Moderately paced trail hike.

Registration Period: by Jan. 16

Leader: Pamela Martin #2102;

pamelamartininc@gmail.com

Sat. Jan. 23 – WEST WILDCAT (WW)

Distance: 3 mi. Ascent: 1200', Elev. 3160'

Hundred Highest peak directly across from Frost Valley property. Also explore the ridge before returning.

Registration Period: Jan. 18 - 21

Leader: Joe Bogardus #1399 W588;

joe.adks@gmail.com or 518-576-9739

***In case of bad weather or dangerous conditions, hikes may be canceled;
if in doubt contact the leader.***

Sat. Jan. 23 – LONE & ROCKY(WW)

Distance: 11 mi. Ascent: 2000', Elev: 3721', 3508'

A lengthy, difficult bushwhack done at a relaxed pace.

Not for beginners.

Registration Period: Jan. 14 - 21

Leader: Hans Schick #1853, W759;

Hans.W.Schick@gmail.com (preferred);

(845) 518-7541 C (7:00 to 10:00 PM)

Sat. Jan 23 – PLATEAU (WW)

Distance: 6.8 mi. Ascent: 1840', Elev: 3840'

Moderately paced and moderately strenuous trail hike.

Registration Period: Jan. 4 - 15

Leaders: Ira Orenstein #415, W777; Karen Bloom

#1733, W776 ksbiho@aol.com (preferred)

(914) 262-5816 C (7 to 9 PM except Mondays)

Sat. Jan 23 – GRAHAM (WW)

Distance: 4 mi. Ascent 1850' Elev: 3868'

A moderately paced hike and bushwhack.

Registration: by Jan. 18

Leaders: Peggy Wissler, #1499 W612 and Yanny Hecht,

#1868 W751 YannyHecht@gmail.com

Sat. Jan 23 – HALCOTT (WW)

Distance: 4 mi. Ascent: 1720', Elev: 3520'

Moderately paced but strenuous bushwhack.

Registration Period: Jan 1 - 21

Leader: Jim Bouton #1539 W614, jbouton@catskill.net

Sun. Jan 24 – BALSAM CAP & FRIDAY (WW)

Distance: 6.5 mi. Ascent: 2,550', Elev: 3623', 3694'

Limited group size and plenty of trail breaking on this steep bushwhack.

Registration Period: by Jan. 15

Leader: Michele Corn Farrell #2055, W858;

cornfarrell@gmail.com (preferred); (917) 695-6831 C

Sun. Jan. 24 – BALSAM (WW)

Distance: 5 mi. Ascent: 1700', Elev: 3600'

Moderately paced trail hike.

Registration Period: by Jan. 17

Leader: Pamela Martin #2102;

pamelamartininc@gmail.com

**Sun. Jan. 24 – PANTHER (WW)**

Distance: 7 mi. Ascent: 1700', Elev: 3720'

A moderately paced trail hike.

Registration Period: January 14 - 22

Leader: Tom Rankin #1503, W627;

tomrankin7@gmail.com (preferred);

(845) 926-6209

Sun. Jan. 24 – FIR & BIG INDIAN (WW)

Distance: 10.3 mi. Ascent: 2678', Elev: 3508', 3721'

Moderately paced, bushwhack and trail hike.

Registration Period: Jan. 11 - 22

Leader: David Bunde #2269 W925;

david@dgbdesign.com

Sun. Jan 24 – BLACKHEAD (WW)

Distance: 5.4 mi. Ascent: 1800', Elev: 3910'

Moderately paced trail hike.

Registration Period: Jan. 17 - 22

Leader: Stuart Smith #1859 W859 stuart@prfmgt.com

Sat. Jan. 30 – PEEKAMOOSE & TABLE

Distance: 9 mi. Ascent: 2950', Elev: 3843', 3847'

A very strenuous paced trail & trail less hike. Possible bushwhack over to Lone.

Winter gear is required.

Registration Period: by Jan. 28

Leader: Timothy Watters #268 W94;

twatters@wattersfinancial.com

Sat. Jan. 30 – INDIAN HEAD

Distance: 6 mi. Elev: 3573' Ascent: 1500'

Moderately paced, (steep at times) trail hike.

Snowshoes and foot traction required.

Registration Period: Jan. 25 - 29

Leader: Ted Shemella #1550 W789

tshemella@yahoo.com

Sun. Jan 31. – WEST KILL

Distance: 6.4 mi. Ascent: 1786' Elev: 3880'

Moderately paced trail hike. Great view below the summit.

Registration Period: Jan 21 - 28

Leader: Neil Berenholz #2443

neilberenholz@gmail.com

Rambles and Brambles: Hike Schedule continued...**Sat. Feb. 6 – BALSAM LAKE**

Distance: 6 miles Ascent: 1250', Elev: 3720'

Moderately paced trail hike.

Registration Period: Feb. 1 - 5

Leader: Michael Stallbohm #1826 W745;

mstall0128@gmail.com

Sun. Feb. 7 – BEARPEN & VLY

Distance: 7 mi. Ascent: 2100', Elev: 3600', 3529'

Moderately paced bushwhack and trail hike.

Registration Period: Feb 1 - 6

Leaders: Doug Garrity #1757, W701,

Suzanne Garrity #1968, W846; garrid0@lycos.com

Sat. Feb. 13 – FRIDAY & BALSAM CAP

Distance: 6 mi. Ascent: 3000', Elev: 3694' & 3623'

A very strenuous, difficult, and steep bushwhack done at a relaxed pace. Not for beginners.

Registration Period: Feb. 4 - 11

Leader: Hans Schick #1853, W759;

Hans.W.Schick@gmail.com (preferred);

(845) 518-7541 C (7:00 to 10:00 PM)

Sat. Feb. 20 – WINDHAM HIGH PEAK

Distance: 7 mi. Ascent: 1700', Elev: 3524', 3180'

Easy pace hike out and back hike

Registration Period: Feb 15 - 19

Leader: Paul Swieton #1824 W729; swietp@gmail.com

Sat. Feb. 27 – NORTH DOME & SHERRILL

Distance: 6.5 mi. Ascent: 2500', Elev: 3540', 3610'

Strenuous paced trail less hike. Winter gear is required.

Registration Period: by Jan. 7

Leader: Timothy Watters #268 W94;

twatters@wattersfinancial.com

Sun. Feb. 28 – ROCKY & LONE


Distance: 10.3 mi. Ascent: 2678', Elev: 3508', 3721'

Moderately paced, strenuous bushwhack to two remote peaks.

Registration Period: Feb. 22 - 26

Leader: David Bunde #2269 W925;

david@dgbdesign.com

**Sat. Mar. 5 – WITTENBERG, CORNELL & SLIDE**

Distance: 10 mi Ascent: 4000' Elev: 3780', 3860', 4180'

Moderate paced but long Trail Hike. Car shuttle required.

Joint hike with ADK-LI

Registration Period: Feb. 21- Mar. 2

Leader: Jerry Licht #1423 W562

jlicht61@aol.com 516-477-8602

Sat. Mar. 5 – NORTH DOME & SHERRILL

Distance: 6.5 mi. Ascent: 2500', Elev: 3610', 3540'

A challenging bushwhack done at a relaxed pace. Car shuttle required.

Registration Period: Feb. 25 - Mar. 3

Leader: Hans Schick #1853, W759;

Hans.W.Schick@gmail.com (preferred);

(845) 518-7541 C (7:00 to 10:00 PM)

Sun. Mar. 6 – RUSK

Distance: 3.7 mi. Ascent: 1595' Elev: 3680'

Steep bushwhack at a moderate pace.

Registration Period: Feb 25 - Mar. 02

Leader: Neil Berenholz #2443

neilberenholz@gmail.com

Sat. Mar. 12 – BLACKHEAD, BLACK DOME AND THOMAS COLE

Distance: 8 mi. Ascent: 2745' Elev: 3940', 3980', 3940'

Moderately paced, sometimes steep trail traverse across the Blackhead Range. Well behaved dogs welcome.

Registration Period: Mar. 7 - 11

Leader: David Bunde #2269 W925;

david@dgbdesign.com

Sat. Mar 12 – BALSAM

Distance: 5.4 mi. Ascent: 1900' Elev: 3600'

A moderate-paced trail hike.

Registration Period: Mar 3 - 10

Shari Aber #2224, W944; shnaber@yahoo.com

(914) 489-0654

Leaders: Joe Ferri #2223, W945;

newpaltz33@yahoo.com (914) 489-1582

Sun. Mar. 13 – KAATERSKILL HIGH PEAK

Distance: 8 mi. Ascent: 1700' Elev: 3655'

Early start, snowmobile packed trail, bushwhacking, airplane wrecks, and hot soup on summit.

Registration Period: early, small group size

Leader: Michele Corn Farrell #2055, W858;

cornfarrell@gmail.com (preferred);

(917) 695-6831 C

Sat. Mar. 19 – HALCOTT & SLEEPING LIONDistance: 5 mi. Ascent: 2235' Elev: 3520', 3410'

Moderately paced, sometimes steep bushwhack to a Catskill High Peak and one of the Hundred Highest.

Registration Period: Mar. 14 - 18Leader: David Bunde #2269 W925;david@dgbdesign.com**Sat. Mar. 19 – SUGARLOAF & TWIN**Distance 6.5 mi Ascent 2440' Elev: 3800', 3640'

Moderate Paced trail hike. Joint with ADK-LI.


Registration Period: Mar. 5 - 17Leader: Jerry Licht #1423 W562jllicht61@aol.com 516-477-8602**Sun. Mar 20 – HUNTER & SW HUNTER**Distance: 9 mi. Ascent: 2225' Elev: 4040', 3740'

A relaxed paced trail hike.

Registration Period: March 13 - 19Leader: Laurie Rankin #1337 W531laurierankin@hvc.rr.com*Trail Mix, continued from page 1*

also treasured the vistas that these peaks provided more than any earthly treasures or gems, and saw the dramatic waterfalls as chapels where we should make offerings and pray to Manitou, ie Great Spirit.

Evan Pritchard, a descendant of the Mi'kmaq people, is the Director of the Center for Algonquin Culture located near Shawangunk Ridge and the author of over 30 books, including *Native New Yorkers*, *No Word for Time*, *Native American Stories of the Sacred*, *Henry Hudson and the Algonquins*, and *Bird Medicine*, to name a few.

See the flyer on page 8 of this issue for details on attending our annual meeting. 



The Annual 3500 Club Winter Weekend Is January 22-24, 2016!

It's that time of year again, when we pull out the MICROspikes® and snowshoes and start thinking about winter sports in the Catskills.


The Catskills 3500 Club is proud to announce Winter Weekend will be January 22-24, 2016. As in the past few years, we will once again be at the Frost Valley YMCA — a great setting not only for hiking, but also for cross-country skiing for those staying on site. There are three housing options available: the [Friendship House](#) which is inn-like housing, rooms with two twin beds and private baths, the [Castle](#) which has private rooms but shared baths, and [Biscuit Brook Lodge](#), a large cabin with bunks. It has a central meeting space with a fireplace (perfect after a day of playing in the snow!).

During the weekend, there will be hikes led by experienced hike leaders to some of the easier peaks but also to the more challenging ones for those new to winter hiking or more experienced outdoors people. This includes hikes being led to all four required winter peaks, so if you are looking to finish up the winter hikes, why not do it during this two fun-filled days in the beautiful Catskills.

Costs are \$298 per room for the Friendship House and \$256 per room for the Castle, which includes both nights and is priced based on the room, double or single occupancy. Biscuit Brook is \$40 for a bunk for the weekend and has configurations of 4 or 6 bunks to a room.

In addition to the housing costs, everyone pays \$90 for meals (Friday night light snack through Sunday lunch). Once registered, meal expenses will be refunded up to one week before the event, but housing costs will be returned only if there is a waiting list.

For further information and to make a reservation (required before payment) please contact [Eric Hazard](mailto:ehazard@yahoo.com) (ehazard@yahoo.com) Phone 214-734-8203.

Payment can be made by check, or by credit card through PayPal. 

Members and aspirants are cordially invited to attend the:
FIFTY FIRST ANNUAL DINNER MEETING
Saturday, April 9th, 2016

Location:

The Chateau
Route 32 (240 Boulevard)
Kingston, New York 12401
(845) 331-4386

Social Hour: 3:30 P.M. — 5:00 P.M.

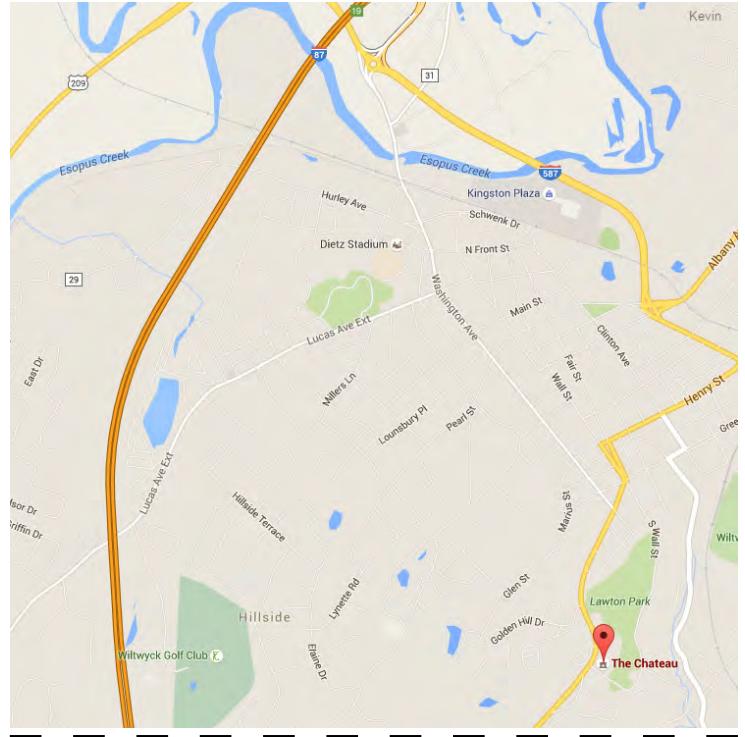
Cash bar, hors d'oeuvres served

Dinner: 5:15 p.m.

Guest Speaker: Evan Pritchard, Director of the Center for Algonquin Culture

Topic: Closer to Paradise--

Viewing The High Peaks of the Catskills From an Indigenous Standpoint: Native American Lore and Story About The Catskill Mountains



Please detach and mail to:

Michael Doehring
 7 Cloverdale Avenue
 White Plains, NY 10603
 tigersmath@aol.com (preferred)
 914-761-7225

Reservations \$40.00 per person.

Amount of Check: \$ _____

Check should be made payable to **“The Chateau”** but mailed to Michael Doehring.

Please Circle Choice of Entrée

Name: _____ Prime Ribs Chicken Française Mixed Veg. Lasagna
 Reg # _____ Winter # _____

Name: _____ Prime Ribs Chicken Française Mixed Veg. Lasagna
 Reg # _____ Winter # _____

Note: If you intend to sit with a large group, print the names of the people you would like seated at your table, and please verify that they plan to attend and wish to sit with you. Tables seat Twelve (12)

Space is limited so reserve early — Checks will be deposited after dinner

Deadline - March 21, 2016

Photos from ADK Professional Work Crew Article (top center, bottom left)



*The Peekamoose and Table Trail
Maintenance Crew*



Trail Maintenance Action Shots by Nosa Choi





*A Couple of Photos from the 2015 Catskill 3500 Club
Fall Photo Contest on Facebook*




Tara Rose - Giant Ledge



Stash



Jerry Kaaterskill Falls



Westkill trail - Lourdes



Lourdes Westkill summit



Bobbylaurie Hladik - Wittenberg



Stash - View from Twin